

DISCOVERING NORTH AMERICA'S NEXT MULTI-MILLION OUNCE GOLD RESOURCE



NV Gold Corp's mandate is to provide shareholders with multiple opportunities for discovery by exploring a portfolio of prospective mineral properties throughout Nevada.

The heart of NV Gold lies within a talented team of highly professional individuals:

John Watson, *Chairman, Interim CEO*
 Thomas Klein, *Vice President Exploration*
 Ron Schmitz, *CFO & Secretary*
 Alfred (Alf) Stewart, *Director*

Howard Golden, *Director*
 John R. Kerr, *Director*
 Dr. Quinton Hennigh, *Advisor*
 John Seaberg, *Advisor*

- *Drilling Programs on Highest Priority Projects*
- *Positions NVX for Substantial Growth*
- *Provides Significant News Flow Over the Next 6 Months*
- *Adds New Prospects for Lease or JV*
- *Supportive Shareholder Base*

SHARE STRUCTURE

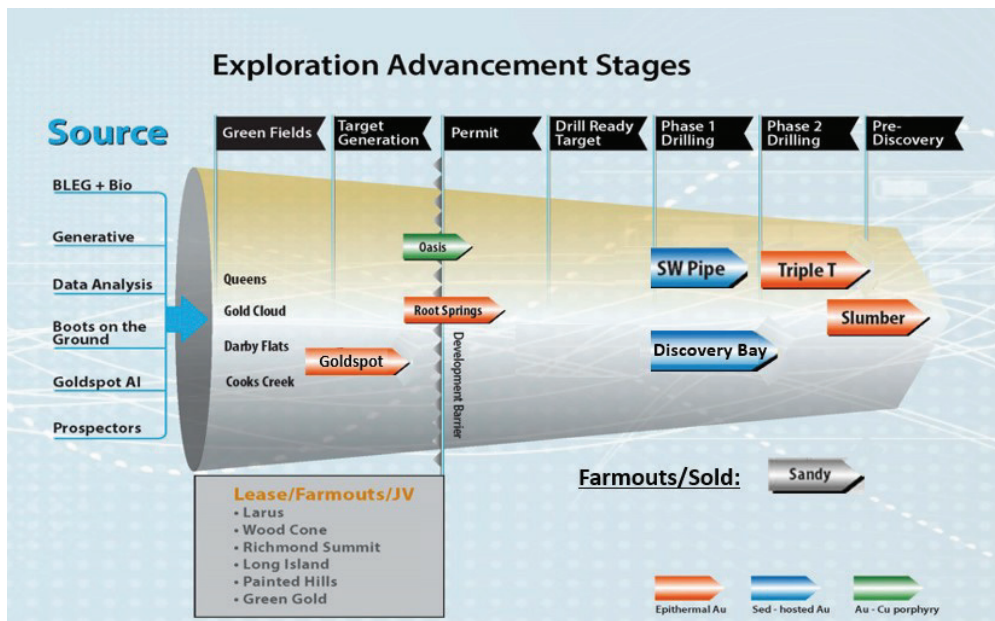
Issued/Outstanding	88,745,454
Warrants	16,403,666
Options	8,770,000
Fully Diluted	113,919,120

STOCK INFO

NVX.V US:NVGLF	
Market Cap	\$5,768,454
High-Low (YTD)	\$0.11 - 0.055
Avg Vol. (YTD)	80,858

As of June, 2023 All figures in CAD

NEVADA GOLD PORTFOLIO



NV Gold Corporation

750 West Pender Street, Suite 250
 Vancouver, British Columbia
 Canada V6C 2T7

Freeform Communications Inc.


1111 Melville Street, Suite 1100
 Vancouver, British Columbia
 Canada V6E 3V6

1.604.245.0054

ADVANCED PROJECTS

TRIPLE T PROJECT

The Triple Project is comprised of 41 claims and located in the Humboldt Range 9 kilometers (5.6 miles) east of the Rochester silver-gold operation and 42 kilometers (26.1 miles) southeast of the Florida Canyon gold mine. NV Gold started in May 2009 with geological reconnaissance, followed by several campaigns of surface rock and soil geochemistry sampling, and concluded with a drilling program in October 2009. Two principal zones of gold mineralization, the "South Area," and the "North Area," were identified by earlier exploration and drilling campaigns. A third zone of rock chip gold-anomalism, called the "Next Target," was never drilled.

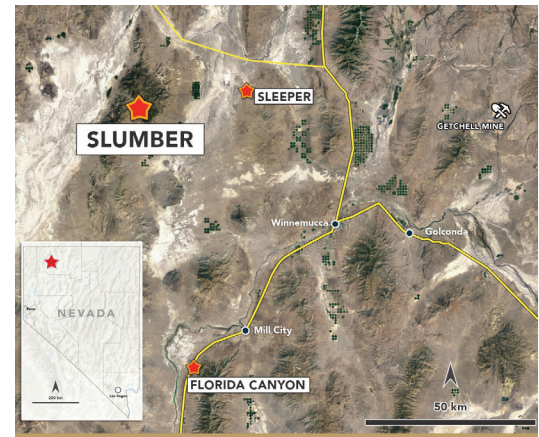


SW PIPE

The SW Pipe project lies within the Cortez Gold Belt of north-central Nevada and consists of unpatented mining claims staked by NV Gold Corporation that cover approximately 6.5 square km (2.5 square miles). The project contains a sediment-hosted (Carlin-type) gold system 6 km southwest of the Pipeline gold mine. Close proximity to a larger operating gold mining complex operated by Nevada Gold Mines, and the known low grade gold system present at the SW Pipe Gold Project, provides the opportunity for a major discovery at depth.

SLUMBER

The Slumber Gold Project occurs along an intra-mountain graben in the Jackson Mountains approximately 50 miles northwest of Winnemucca, Humboldt County, Nevada and is approximately 21 miles west of the Sleeper bonanza epithermal vein gold deposit. The Slumber Gold Project covers an area about 3.9 square kilometers comprising 55 unpatented lode mining claims owned by the company and 5 unpatented lode mining claims leased from a third party.



UNDER EVALUATION

OASIS

ROOT SPRING

QUEENS

DARBY FLATS

LIBRARY DATABASE TARGETS

NV Gold's Data Library consists of multiple data compilations, covering Nevada and elsewhere, including extensive proprietary exploration files created by AngloGold, USMX, Canyon Resources and others. Multiple significant regional geological, geochemical, and geophysical exploration programs generated this data, comprising over 40 years of effort, and at a historical cost in excess of US\$20 million

